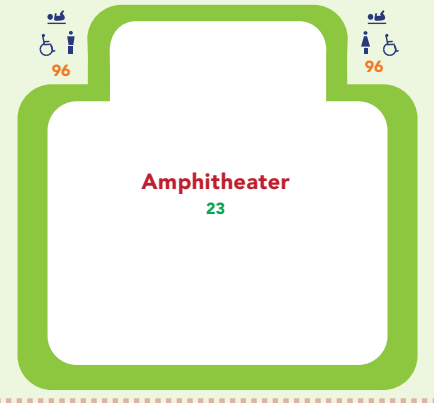
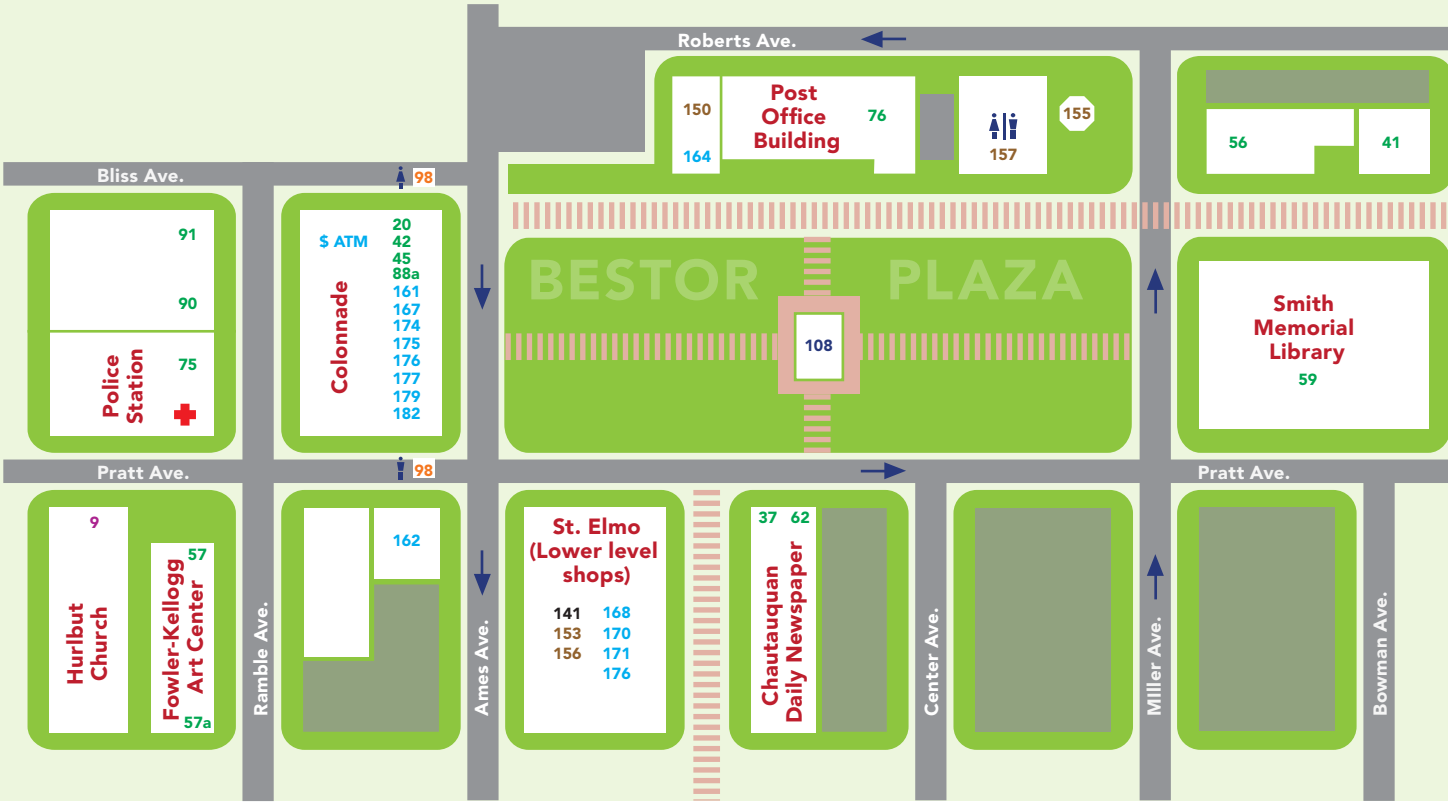


BESTOR PLAZA AREA

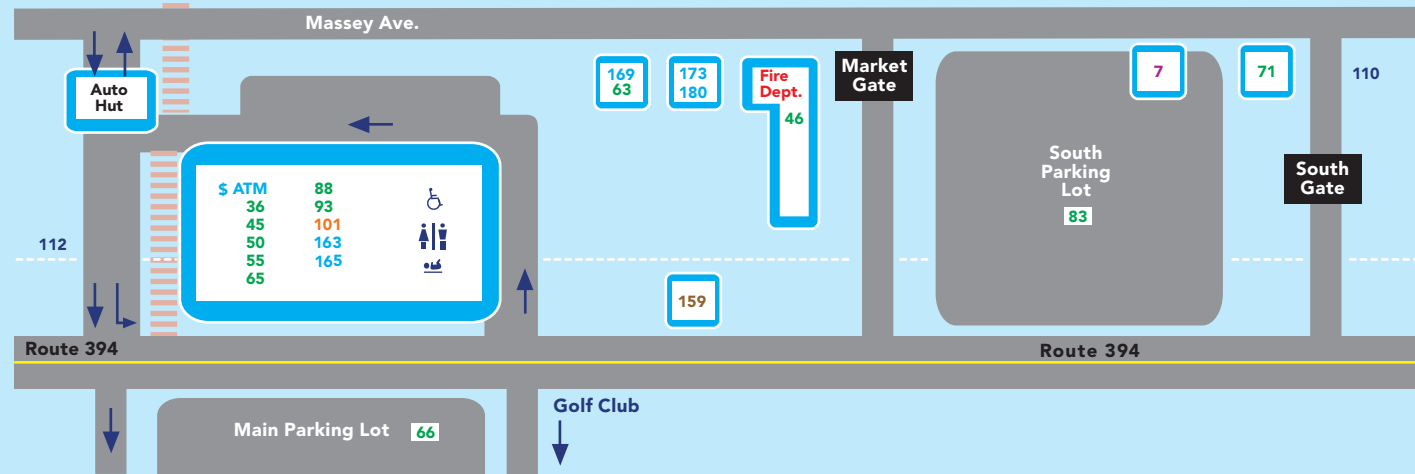
[SIZES AND LOCATIONS ARE APPROXIMATE]



- 5 ATM
- 9 Hurlbut Church
- 20 Administrative Offices
- 23 Amphitheater
- 24 Amphitheater Gazebo
- 37 Chautauquan Daily
- 41 CLSC Veranda
- 42 Colonnade Building
- 45 Customer Service / Information
- 56 Hultquist Center
- 57 Fowler-Kellogg Art Center
- 57a Fowler-Kellogg Art Center Cafe
- 59 Smith Memorial Library
- 62 Logan Dorm (2nd/3rd Floor)
- 75 Police/First Aid
- 76 Post Office
- 88a Ticket Office
- 90 Utility District Office
- 91 Water Filtration Plant
- 96 Restrooms
- 98 Restrooms
- 103 Restrooms
- 150 Afterwords Café
- 153 Food For Thought
- 155 Gazebo
- 156 Intermezzo at Chautauqua
- 157 The Refectory
- 161 Après
- 162 Bailey's Antiques
- 164 Chautauqua Bookstore (lower level)
- 167 Chautauqua Wearhouse Emporium
- 170 Food For Thought
- 171 Fresh Produce Sportswear
- 174 La Bianco Beauty Shop
- 175 On The Plaza
- 176 Pat's Clothing
- 177 Plaza Market
- 179 Sable Studio / Gretchen's Gallery
- 182 Valones Shoes

MAIN GATE AREA

- 5 ATM
- 7 Everett Jewish Life Center
- 36 Visitors Bureau
- 45 Customer Service/Info
- 46 Fire Department
- 50 Group Sales
- 55 Handicapped Assistance
- 63 Lost and Found
- 65 Welcome Center
- 66 Main Parking Lot
- 71 Oliver Archives Center
- 83 South Parking Lot
- 88 Main Ticket Office
- 93 Will Call Office
- 101 Restrooms
- 110 Butterfly Garden
- 112 Discovery Garden
- 159 Tasty Acre at Chautauqua
- 163 Business Center
- 165 Visitors Bureau
- 169 Farmers Market
- 173 Jamestown Cycle Shop
- 180 Soap Opera Laundromat



Visit www.ciweb.org

081511

General Information:
www.ciweb.org or 800.836.ARTS
 Ticket Office: 716.357.6250
<http://tickets.ciweb.org>
 To order tickets online:
 Group Rates: 716.357.6262
Accommodations:
 See Accommodations Directory for rooms, condos, apartments and houses. For further information regarding the location of any accommodations, please contact the property owners directly.

House Numbers:
 On streets running perpendicular to the lakeside, numbers generally INCREASE as you travel toward RT 394 from the lake. On the streets running parallel to the lakeside, VINCENT is the center point and numbers generally INCREASE as you travel away from it in either direction.

- Ames (H-14)
- Andrews (F-11)
- Asbury (D-15)
- Bliss (F-14)
- Bowman (I-15)
- Brick Walk (F-15)
- Bryant (J-23)
- Center (H-15)
- Clark (H-19)
- Cook (H-8)
- Cookman (I-18) (F-20)
- Crescent (I-12)
- Elm Lane (H-4)
- Pratt (G-15)(G-10)
- Preston (D-16)
- Evergreen (F-7)
- Fletcher (F-19)
- Forest (E-12)
- Foster (I-17)(F-19)
- Gebbie (H-5)
- Glidden (E-13)
- Hanson (I-6)
- Harper (J-4)
- Harris (F-10)
- Haven (G-20)
- Hawthorne (I-21)
- Hazlett (H-5)
- Hedding (H-8)
- Hurst (F-11)
- Vincent Brick Walk (H-14)
- Warren (I-17)
- Waugh (I-15)
- Whitfield (E-15)
- Whittier (I-22)
- Lowell (J-22)
- Maple (G-8)
- Massey (J-19)
- McClintock (F-11)
- Merrill (F-20)
- Miller (E-17) (I-15)
- Miller Park (D-16)
- Mina Edison (J-2)
- Morris (F-14)
- North (G-5)
- North Lake Drive (F-7) (D-15)
- North Terrace (E-14)
- Oak (H-6) (G-6)
- Palestine (I-9)
- Park (G-21) (I-19)
- Peck (I-17)
- Pratt (G-15)(G-10)
- Preston (D-16)
- Prospect (G-9)
- Ramble (H-13)
- Roberts (F-16)
- Root (F-12) (H-12)
- Route 394 (K-17)
- Scott (F-13)
- Simpson (E-17)
- South (I-18) (G-21)
- South Lake Drive (E-18) (H-23)
- South Terrace (F-16)
- Stoessel (J-5)
- Vincent (E-15)
- Vincent Brick Walk (H-14)
- Warren (I-17)
- Waugh (I-15)
- Whitfield (E-15)
- Whittier (I-22)
- Wythe (H-18) (G-11)